

*Come and say hello
and let us bring out
your better nature.*

Perhaps Eurobodalla's finest attribute is how the peaceful sense of place gently insinuates itself into your feelings rather than boldly walking in. Eurobodalla is neither old world nor old fashioned, it's not off the beaten track nor is it backward. Like the mountains, rivers, lakes and ocean that come together here, socialising with each other in a gently beautiful fashion, Eurobodalla has a timeless feeling about it, both in how it greets the eye and in the way people live here.

That's why a visit to Eurobodalla is not so much an escape from somewhere you don't want to be, but a return to how we all prefer to be. Simple, honest, unspoiled and relaxed.



**a quieter, simpler
corner of australia**



*The towns & villages
of Eurobodalla*

TUROSS HEAD
A fishing and boating paradise, surrounded by vibrant blue ocean, lake and estuary. Hire a boat or canoe or launch your own and then relax with fresh seafood in one of the waterfront restaurants or cafes. The surrounding hills provide relaxing walks and a golf course with spectacular ocean views.

BODALLA
Famous for its cheese, this beautiful dairy country tells many stories of the gold rush. The Turross River winding its way back through lush pastures to this picturesque village creates a living picture of serenity. Browse through the specialty shops and eateries. Bodalla also serves as a gateway to the magnificent Eurobodalla National Park.

DALMENY
Dalmeny gives you front row seats to our finest natural attractions. At sunrise the ocean sparkles to life, the whales wave as they parade by, and Montague Island glows mystically. The sweeping beach provides superb surfing, excellent fishing and tranquility backdrop to many kilometres of easy cycling paths. Take in the view from the headland or while enjoying a coffee in a cosy cafe.

NAROOMA
A mecca for big game fishing and whale watching. Cruise the dazzling blue waters of Wagonga Inlet, stroll through lush forest gardens or have the ultimate wildlife experience by visiting Montague Island. Narooma's breathtaking natural wonders are complemented by fine dining restaurants, a spectacular golf course, friendly clubs and the annual Great Southern Blues and Rockabilly Festival every October.

CENTRAL TILBA & TILBA TILBA
These beautifully preserved heritage villages are two of Australia's foremost heritage sites and most popular destinations. They exist now as thriving artist communities with many galleries, craft shops, arts and crafts, lovely cafes serving gourmet fare, a cheese factory and a great old pub. All in the luxurious foothills of Mount Cromedey.

things to do in eurobodalla

Playing on the Water

- Hire a kayak or join a kayaking tour
- Learn to surf at one of our surf schools
- Go snorkelling anywhere, the water's beautifully clear and the fish are friendly
- Have a luxurious seafood dinner in a waterfront restaurant
- Find a secluded beach, it won't be hard we've got 83 to choose from



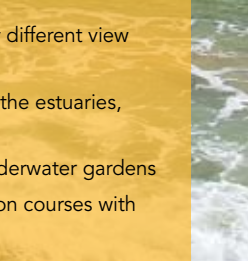
Getting Close to Nature

- Go whale watching in Spring
- Take a guided tour to Montague Island
- Visit Mogo Zoo at feeding time for a really special exotic animal encounter
- Visit Birdland and cuddle a snake
- Visit the gardens of Foxglove Spires, Eurobodalla Regional Botanic or Trunketabella
- Walk the Mill Bay Boardwalk and marvel at the fish and stingrays at your feet




Sport, Adventure & Adrenalin Rashes

- Skydive from Moruya Airport for a drastically different view of the land of many waters
- Hire a boat or use your own to go fishing in the estuaries, rivers, and ocean
- Go diving to explore the many reefs and underwater gardens
- Test your golf game and impress your eyes on courses with spectacular views



Step Back in Time

- Visit the historic villages of Central Tilba and Tilba Tilba
- Pan for gold at Old Mogo Town Gold Mining Village



eurobodalla Land of many waters

Nelligen, South Durras, Batemans Bay, Mogo, Broulee, Moruya, Tuross Head, Bodalla, Narooma, Montague Island, Central Tilba and Tilba Tilba.

Batemans Bay Visitor Centre
Princes Highway, Batemans Bay 2536
Phone: 02 4472 6900

Information Service at Moruya Library
Vulcan Street, Moruya 2537
Phone: 02 4474 1333

Narooma Visitor Centre
Princes Highway, Narooma 2546
Phone 02 4476 2881



For more ideas on holidaying in Eurobodalla or to book your accommodation and tours, talk to one of our travel consultants on **1800 802 528 (freecall)**
www.eurobodalla.com.au

bring out your better nature



© 2009 Eurobodalla Coast Tourism. Whilst every endeavour has been made to ensure the accuracy of the information contained in this publication, Eurobodalla Coast Tourism, their employees, contractors and agents cannot be held responsible for any consequences resulting from the use of the information or errors contained herein. All images are copyright of their respective owners and may not be used in any form without the appropriate permissions.

eurobodalla Land of many waters

cycling & cycleways



bring out your better nature

All of our shared paths are signposted with the dual walker / cycle symbol. Most routes weave through relatively flat terrain and offer many attractions for our community and visitors alike – what better way to get from A to B or just a healthy day out with family and friends. To ensure you have a totally enjoyable, collision free experience on the shared paths, please follow a few simple rules – some are just common courtesy and some are the law.

OTHER IMPORTANT SAFETY TIPS WHEN CYCLING:

- **Keep to the Left on the path.** This will avoid collisions with pedestrians, bicycles and motorised wheel chairs. Cyclists must give way to pedestrians and please do not forget that motorised wheelchair users are classified as pedestrians.
- **Cyclists and motorised wheelchairs to sound a bell or other warning when approaching and passing others.** Take particular care around children, dogs and pedestrians as they can be unpredictable.
- **Keep Fido on a short lead and under control.** Dogs can be unpredictable and could stray in front of other path users. And please don't forget to clean up after your pet.
- **If you stop for any reason, please move off the path.** This will allow free access so that other users can keep to the left.



cycling in eurobodalla



What? No shared path?
Some of our villages and hamlets streets are rather narrow. Some do not have any road shoulders, naturestrips or a footpath. So what is the best and safest option? Firstly, conduct a quick risk assessment and ask yourself the following questions:

- How much traffic is on this street? Will other vehicles see me and will I see them?
- Is the safer option to cycle on the dirt shoulder or naturestrip? If so, maybe it might be best to cycle facing the approaching traffic?
- Is the safer option to cycle on the footpath? How many pedestrians are there to avoid? Can I always keep to the left? Maybe I should just dismount and walk?
- The law allows you to cycle on a road, two abreast but not more than 1.5 metres apart. It may be best to cycle in a single file. Watch out for parked cars opening their doors! We only recommend that highly confident and experienced riders travel on our major road networks.
- Motorised wheelchairs are required by law to use a footpath or naturestrip. Only go on the road when it is impractical to travel on the footpath or naturestrip and keep as far to the left or right as possible. Avoid highways, major roads and areas used by heavy vehicles, even if it means a longer journey. Ensure your device has a flag and rear vision mirrors.
- Pedestrians will need to conduct a similar risk assessment when a Shared Path ends. Think about the safest option to avoid cars and other traffic. It would be advisable to walk on the shoulder of a road, as far to the left as possible, preferably in a single file but make sure you hold children's hands. Also, make sure you are facing on-coming traffic, do not walk with your back to the traffic.

• **At least one brake must be effective (Rule 258).**

• **A bell or similar warning device must be in working order (Rule 258).**

• **Ride with at least one hand on the handlebars (Rule 245).**

• **No riding across a road on a pedestrian or children's crossing – you must dismount (Rule 248).**

• **Carry water and drink at regular intervals – it's common sense.**

• **Sunscreen would also be a sensible precaution.**

• **Regularly maintain and inspect your bike – it's common sense.**

• **A flashing or steady white light must be visible on the front of the bike (Rule 259 Riding at Night).**

• **A flashing or steady red light must be visible from the rear of the bike (Rule 259 Riding at Night).**

• **A red reflector on the rear of the bike must be visible (Rule 259 Riding at Night).**

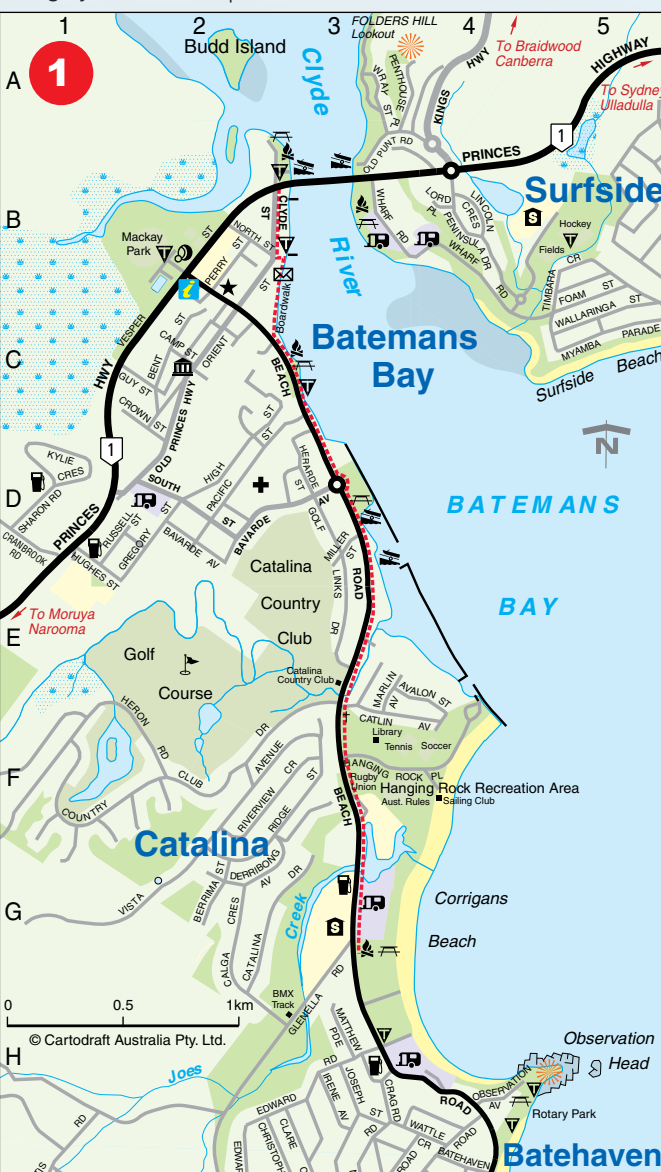
Preferred maximum speed for cyclists 20

Maximum speed for motorised wheelchairs 10



Batemans Bay Cycle Way 4km one way, 8km return.

Car park south-west of Batemans Bay Bridge in Clyde Street to Corrigan Beach Park, Batehaven. A picturesque waterfront cycleway passing by the marina, Birdland, cafés, restaurants, a pub and a club. Expect to see pelicans, seagulls, dolphins and stingrays. Toilets and picnic tables at either end.



North Narooma Boardwalk Cycleway 1km one way, 2km return.

From Boat Ramp, Centenary Drive to Car Park at the north side of Narooma Bridge. Cycle across Mill Bay Boardwalk and the rich azure waters of Wagonga Inlet. Plenty of sea and bird life to spot. Playground, picnic area toilets at Apex park close to the boat ramp. Buy fresh fish and oysters near the bridge and BBQ at Apex Park.

Narooma Town Circuit Cycleway 3.5km circuit.

From Quota Park, Riverside Drive, Narooma. Start and finish near the wharf restaurants, cafés and waterside picnic areas. Cycle the round trip through lower Narooma and enjoy an ice-cream or pie in town or stop at the Skate Park. Look out for stingrays and birdlife at the wharf.



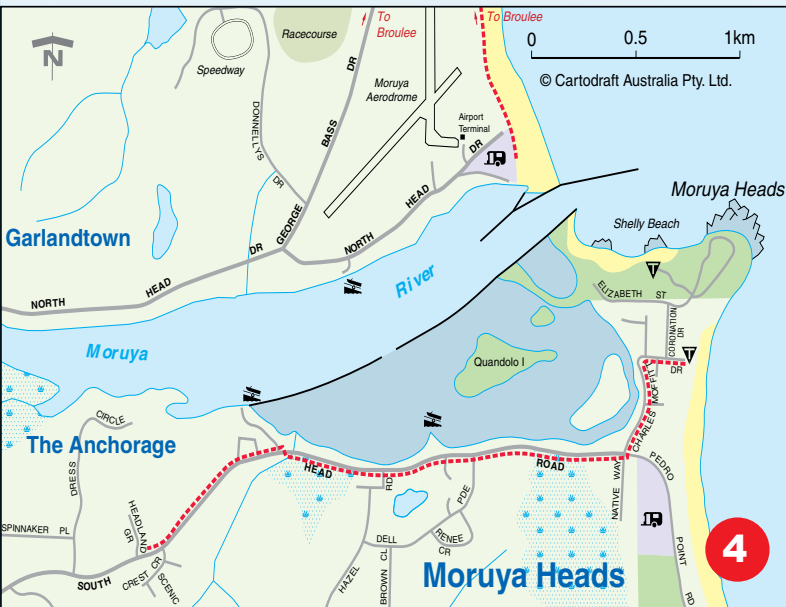
Broulee Town & Bush Cycleway 7.7km one way, 15.4km return.

Carpark at Candlagan Bridge, Broulee to North Head Camping Ground, Moruya Airport. Cycle through Broulee village, beaches, wetlands and Bengello Forest. Café at Mossy Point and Broulee Surf Club in summer, shops and toilets en route in Broulee, toilets at camp ground. Plan to stop for an ocean dip and look out for kangaroos and echidnas in the bush.



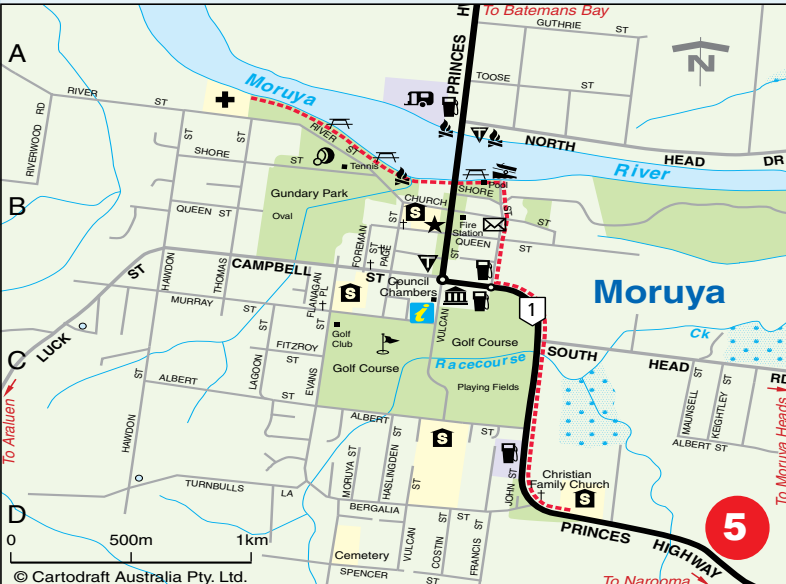
Moruya Town Cycleway 3km one way, 6km return.

Water gardens east of Moruya Hospital in River Road, to Moruya TAFE, Princes Highway. Enjoy vistas of Moruya River, parklands and some of the town's heritage landmarks. Check out Moruya Markets on Saturday mornings, stop for lunch at a riverside restaurant, a pretty picnic spot or the Gazebo in the park. Toilets and children's playground at the park.



Moruya South Head Cycleway 3.5km one way, 7km return.

Cnr Post Street and Charles Moffat Drive to Headland Grove (extension to Moruya Surf Club underway). Take your fishing rod and veer off to Preddey's Wharf to catch fish, enjoy peaceful vistas of Moruya River or gaze for stingrays on the river's sandy bottom.



Tuross Headland Cycleway 4.3km one way, 8.6km return.

Kyla Oval, Hector Mc Williams Drive to beach car park at Tuross Boulevard south. Stunning ocean views, rocky outcrops, the Norfolk Pines, dramatic headlands and birdlife for enthusiast photographers. Shops, picnic areas and toilets en route.



Dalmeny / Kianga Cycleway 8.2km one way, 16.4km return.

Ruth Place, Dalmeny to Kianga Point boat ramp, Centenary Drive. A long and interesting ride past beaches, small coves, inlets, headlands, parklands and villages. Look out for seals, dolphins and whales in spring and sea birds. Café at the Dalmeny end and toilets and picnic spots on route.



cycleways in eurobodalla



Legend

- Highway
- Road
- Sealed Tourist Drive
- Unsealed Tourist Drive
- Church
- Visitor Information
- Lookout
- Caravan Park
- Petrol
- Boat Ramp
- Toilets
- BBQ/Fireplace
- Picnic Area
- Bowling Green
- Post Office
- Police
- School
- Golf Course
- Historical Interest
- Hospital
- Gardens
- Zoo/Wildlife Park
- Patrolled Beach
- Airport
- Camping
- Racecourse
- Walking Track